



# Inclusions/Exclusions Disclosure and/or Addendum

Required for use with GCAAR Listing Agreement & Sales Contract

PROPERTY ADDRESS: 11402 Fair oak Drive Silver Spring MD 20902

**PERSONAL PROPERTY AND FIXTURES:** The Property includes the following personal property and fixtures, if existing: built-in heating and central air conditioning equipment, plumbing and lighting fixtures, sump pump, attic and exhaust fans, storm windows, storm doors, screens, installed wall-to-wall carpeting, shutters, window shades, blinds, window treatment hardware, mounting brackets for electronics components, smoke and heat detectors, TV antennas, exterior trees and shrubs. Unless otherwise agreed to herein, all surface or wall mounted electronic components/devices **DO NOT CONVEY**. The items checked below convey. If more than one of an item conveys, the number of items shall be noted in the blank.

### KITCHEN APPLIANCES

- Stove/Range
- Cooktop
- Wall Oven
- Microwave
- 2 Refrigerator
- w/ Ice Maker
- Wine Refrigerator
- Dishwasher
- Disposer
- Separate Ice Maker
- Separate Freezer
- Trash Compactor

### LAUNDRY

- Washer
- Dryer

### ELECTRONICS

- Alarm System
- Intercom
- Satellite Dishes

### LIVING AREAS

- Fireplace Screen/Doors
- Gas Logs
- Ceiling Fans
- Window Fans
- Window Treatments

### WATER/HVAC

- Water Softener/Conditioner
- Electronic Air Filter
- Furnace Humidifier
- Window AC Units

### RECREATION

- Hot Tub/Spa, Equipment & Cover
- Pool Equipment & Cover
- Sauna
- Playground Equipment

### OTHER

- Storage Shed
- Garage Door Opener
- Garage Door Remote/Fob
- Back-up Generator
- Radon Remediation System
- Solar Panels

**LEASED ITEMS, LEASED SYSTEMS & SERVICE CONTRACTS:** Leased items/systems or service contracts, including but not limited to: solar panels & systems, appliances, fuel tanks, water treatment systems, lawn contracts, pest control contracts, security system and/or monitoring, and satellite contracts **DO NOT CONVEY** unless disclosed here

**CERTIFICATION:** Seller certifies that Seller has completed this checklist disclosing what conveys with the Property.

Seller  Date 8/7/2018
 Seller  Date 8/7/18  
 Michael K Liddel Emily Liddel

### 2. ACKNOWLEDGEMENT AND INCORPORATION INTO CONTRACT: (Completed only after presentation to the Buyer)

The Contract of Sale dated \_\_\_\_\_ between Seller Michael K Liddel, Emily Liddel and Buyer \_\_\_\_\_ referenced above is hereby amended by the incorporation of this Addendum.

Seller (signed only after Buyer) \_\_\_\_\_ Date \_\_\_\_\_ Buyer \_\_\_\_\_ Date \_\_\_\_\_

Seller (signed only after Buyer) \_\_\_\_\_ Date \_\_\_\_\_ Buyer \_\_\_\_\_ Date \_\_\_\_\_



# Disclosure of Information on Lead-Based Paint and Lead-Based Paint Hazards SALES

For the sale of Property at: 11402 Fairoak Drive  
Silver Spring, MD 20902

I. SELLER REPRESENTS AND WARRANTS TO LONG & FOSTER, INTENDING THAT SUCH BE RELIED UPON REGARDING THE ABOVE PROPERTY, THAT (each Seller initial ONE of the following and state Year Constructed):

- ME Property (all portions) was constructed after January 1, 1978. (If initialed, complete section V only.)
- EL Property (any portion) was constructed before January 1, 1978. (If initialed, complete all sections.)
- Year Constructed: 1960
- \_\_\_\_ Seller is unable to represent and warrant the age of the property. (If initialed, complete all sections.)

## SELLER AGREES TO COMPLY WITH REQUIREMENTS OF THE FEDERAL RESIDENTIAL LEAD-BASED PAINT HAZARD REDUCTION ACT OF 1992.

### Lead Warning Statement

Every purchaser of any interest in residential real property on which a residential dwelling was built prior to 1978 is notified that such property may present exposure to lead from lead-based paint that may place young children at risk of developing lead poisoning. Lead poisoning in young children may produce permanent neurological damage, including learning disabilities, reduced intelligence quotient, behavioral problems, and impaired memory. Lead poisoning also poses a particular risk to pregnant women. The seller of any interest in residential real property is required to provide the buyer with any information on lead-based paint hazards from risk assessments or inspections in the seller's possession and notify the buyer of any known lead-based paint hazards.

A risk assessment or inspection for possible lead-based paint hazards is recommended prior to purchase.

### II. Seller's Disclosure (each Seller complete items 'a' and 'b' below)

a. Presence of lead-based paint and/or lead-based paint hazards (initial and complete (i) or (ii) below):

- J (i) ME EL Known lead-based paint and/or lead-based paint hazards are present in the housing (explain)  
TRIM ON HALL BATHS AND TRIM HAS BEEN PAINTED.

(ii) \_\_\_\_\_ Seller has no knowledge of lead-based paint and/or lead-based paint hazards in the housing.

b. Records and reports available to the Seller (initial and complete (i) or (ii) below):

(i) \_\_\_\_\_ Seller has provided the purchaser with all available records and reports pertaining to lead-based paint and/or lead-based paint hazards in the housing (list documents below).

(ii) ME EL Seller has no reports or records pertaining to lead-based paint and/or lead-based paint hazards in the housing.

### III. Purchaser's Acknowledgment (each Purchaser initial and complete items c, d, e and f below)

- c. \_\_\_\_\_ Purchaser has read the Lead Warning Statement above.
- d. \_\_\_\_\_ Purchaser has received copies of all information listed above.  (if none listed, check here.)
- e. \_\_\_\_\_ Purchaser has received the pamphlet *Protect Your Family from Lead in Your Home*.
- f. Purchaser has (each Purchaser initial (i) or (ii) below):
  - (i) \_\_\_\_\_ Received a 10-day opportunity (or mutually agreed upon period) to conduct a risk assessment or inspection for the presence of lead-based paint and/or lead-based paint hazards.
  - (ii) \_\_\_\_\_ Waived the opportunity to conduct a risk assessment or inspection for the presence of lead-based paint and/or lead-based paint hazards.

### IV. Agent's Acknowledgment (initial item 'g' below)

g. BC Agent has informed the Seller of the Seller's obligations under 42 U.S.C. 4852d and is aware of his/her responsibility to ensure compliance.

### V. Certification of Accuracy

The following parties have reviewed the information above and certify, to the best of their knowledge, that the information they have provided is true and accurate.

[Signature] 8/7/2018  
Seller Date

Emily R. Biddle  
Seller Date

Barbara Ament 8/7/18  
Agent Date

\_\_\_\_\_  
Purchaser Date

\_\_\_\_\_  
Purchaser Date

\_\_\_\_\_  
Agent Date





MARYLAND LEAD POISONING PREVENTION PROGRAM DISCLOSURE

Property Address: 11402 Fairoak Drive Silver Spring MD 20902

MARYLAND LEAD POISONING PREVENTION PROGRAM DISCLOSURE: Under the Maryland Lead Poisoning Prevention Program (the "Maryland Program"), any leased residential dwelling constructed prior to 1978 is required to be registered with the Maryland Department of the Environment (MDE). Detailed information regarding compliance requirements may be obtained at: http://mde.maryland.gov/programs/Land/LeadPoisoningPrevention/Pages/index.aspx

1. Seller hereby discloses that the Property was constructed prior to 1978;

AND

The Property / is or M, EL is not registered in the Maryland Program. (Seller to initial applicable line).

2. If the Property was constructed prior to 1978 and Buyer intends to lease the Property effective immediately following settlement or in the future, Buyer is required to register the Property with the Maryland Department of the Environment within thirty (30) days following the date of settlement or within thirty (30) days following the conversion of the Property to rental property as required by the Maryland Program. Buyer is responsible for full compliance under the Maryland Program, including but not limited to, registration; inspections; lead-paint risk reduction and abatement procedures; payment of all fees, costs and expenses; and the notice requirements to tenants.

3. If the Property is registered under the Maryland Program as indicated above, Seller further discloses to Buyer that an event as defined under the Maryland Program (including, but not limited to, notice of the existence of lead-based paint hazards or notice of elevated blood lead levels from a tenant or state, local or municipal health agency) (Seller to initial applicable line) / has; or / has not occurred, which obligates Seller to perform either the modified or full risk reduction treatment of the Property as required under the Maryland Program. If an event has occurred that obligates Seller to perform either the modified or full risk reduction treatment of the Property, Seller hereby discloses the scope of such treatment

If such event has occurred, Seller (Seller to initial applicable line) / will; OR / will not perform the required treatment prior to transfer of title of the Property to Buyer.

ACKNOWLEDGEMENT: Buyer acknowledges by Buyer's initials that Buyer has read and understands the above Paragraphs. / (BUYER)

CERTIFICATION OF ACCURACY: The following parties have reviewed the information above and certify, to the best of their knowledge, that the information they have provided is true and accurate.

Seller [Signature] Date 8/7/2018

Seller Emily L Liddell Date 8/7/2018

Seller's Agent [Signature] Date 8/7/18

Buyer \_\_\_\_\_ Date \_\_\_\_\_

Buyer \_\_\_\_\_ Date \_\_\_\_\_

Buyer's Agent \_\_\_\_\_ Date \_\_\_\_\_





**NOTICE TO BUYER AND SELLER OF BUYER'S RIGHTS AND SELLER'S OBLIGATIONS UNDER MARYLAND'S SINGLE FAMILY RESIDENTIAL PROPERTY CONDITION DISCLOSURE LAW**

ADDENDUM dated \_\_\_\_\_ to the Contract of Sale between Buyer \_\_\_\_\_ and Seller Michael K Liddel Emily Liddel for Property known as 11402 Fair oak Drive Silver Spring, MD 20902

NOTE: This notice does not apply to: (1) the initial sale of single family residential property which has never been occupied, or for which a certificate of occupancy has been issued within one year prior to the date of the Contract; (2) a transfer that is exempt from the transfer tax under Subsection 13-207 of the Tax-Property Article, except land installments contracts of sale under Subsection 13-207(a)(11) of the Tax-Property Article and options to purchase real property under Subsection 13-207(a)(12) of the Tax-Property Article; (3) a sale by a lender or an affiliate or subsidiary of a lender that acquired the real property by foreclosure or deed in lieu of foreclosure; (4) a sheriff's sale, tax sale, or sale by foreclosure, partition or by court appointed trustee; (5) a transfer by a fiduciary in the course of the administration of a decedent's estate, guardianship, conservatorship, or trust; (6) a transfer of single family residential real property to be converted by the buyer into a use other than residential use or to be demolished; or (7) a sale of unimproved real property.

Section 10-702 of the Real Property Article of the Annotated Code of Maryland ("Section 10-702") requires that a seller of a single family residential property ("the property") deliver to each buyer, on or before entering into a contract of sale, on a form published and prepared by the Maryland Real Estate Commission, **EITHER**:

- (A) A written property condition disclosure statement listing all defects including latent defects, or information of which the seller has actual knowledge in relation to the following:
  - (i) Water and sewer systems, including the source of household water, water treatment systems, and sprinkler systems;
  - (ii) Insulation;
  - (iii) Structural systems, including the roof, walls, floors, foundation and any basement;
  - (iv) Plumbing, electrical, heating, and air conditioning systems;
  - (v) Infestation of wood-destroying insects;
  - (vi) Land use matters;
  - (vii) Hazardous or regulated materials, including asbestos, lead-based paint, radon, underground storage tanks, and licensed landfills;
  - (viii) Any other material defects, including latent defects, of which the seller has actual knowledge;
  - (ix) Whether the required permits were obtained for any improvements made to the property;
  - (x) Whether the smoke alarms:
    - 1. will provide an alarm in the event of a power outage;
    - 2. are over 10 years old; and
    - 3. if battery operated, are sealed, tamper resistant units incorporating a silence/hush button and use long-life batteries as required in all Maryland homes by 2018; and
  - (xi) If the property relies on the combustion of a fossil fuel for heat, ventilation, hot water, or clothes dryer operation, whether a carbon monoxide alarm is installed on the property.

"Latent defects" under Section 10-702 means material defects in real property or an improvement to real property that:

- (i) A buyer would not reasonably be expected to ascertain or observe by a careful visual inspection, and
- (ii) Would pose a threat to the health or safety of the buyer or an occupant of the property, including a tenant or invitee of the buyer;

**OR**

(B) A written disclaimer statement providing that:

- (i) Except for latent defects of which the seller has actual knowledge, the seller makes no representations or warranties as to the condition of the real property or any improvements on the real property; and

Buyer \_\_\_\_\_/\_\_\_\_\_

Seller ELM





MARYLAND RESIDENTIAL PROPERTY DISCLOSURE AND DISCLAIMER STATEMENT

Property Address:

11402 Fair oak Drive

Silver Spring MD 20902

Legal Description:

Lot 7 Block 26

NOTICE TO SELLER AND PURCHASER

Section 10-702 of the Real Property Article, Annotated Code of Maryland, requires the owner of certain residential real property to furnish to the purchaser either (a) a RESIDENTIAL PROPERTY DISCLAIMER STATEMENT stating that the owner is selling the property "as is" and makes no representations or warranties as to the condition of the property or any improvements on the real property, except as otherwise provided in the contract of sale, or in a listing of latent defects; or (b) a RESIDENTIAL PROPERTY DISCLOSURE STATEMENT disclosing defects or other information about the condition of the real property actually known by the owner. Certain transfers of residential property are excluded from this requirement (see the exemptions listed below).

10-702. EXEMPTIONS. The following are specifically excluded from the provisions of §10-702:

- 1. The initial sale of single family residential property:
A. that has never been occupied, or
B. for which a certificate of occupancy has been issued within 1 year before the seller and buyer enter into a contract of sale;
2. A transfer that is exempt from the transfer tax under §13-207 of the Tax-Property Article, except land installment contracts of sale under §13-207(11) of the Tax-Property Article and options to purchase real property under §13-207(a)(12) of the Tax-Property Article;
3. A sale by a lender, or an affiliate or subsidiary of a lender, that acquired the real property by foreclosure or deed in lieu of foreclosure;
4. A sheriff's sale, tax sale, or sale by foreclosure, partition, or by court appointed trustee;
5. A transfer by a fiduciary in the course of the administration of a decedent's estate, guardianship, conservatorship, or trust;
6. A transfer of single family Residential Real Property to be converted by the buyer into use other than residential use or to be demolished; or
7. A sale of unimproved real property.

Section 10-702 also requires the owner to disclose information about latent defects in the property that the owner has actual knowledge of. The owner must provide this information even if selling the property "as is." "Latent defects" are defined as: Material defects in real property or an improvement to real property that:

- (1) A purchaser would not reasonably be expected to ascertain or observe by a careful visual inspection of the real property; and
(2) Would pose a direct threat to the health or safety of:
(i) the purchaser; or
(ii) an occupant of the real property, including a tenant or invitee of the purchaser.

MARYLAND RESIDENTIAL PROPERTY DISCLOSURE STATEMENT

NOTICE TO OWNERS: Complete and sign this statement only if you elect to disclose defects, including latent defects, or other information about the condition of the property actually known by you; otherwise, sign the Residential Property Disclaimer Statement. You may wish to obtain professional advice or inspections of the property; however, you are not required to undertake or provide any independent investigation or inspection of the property in order to make the disclosure set forth below. The disclosure is based on your personal knowledge of the condition of the property at the time of the signing of this statement.

NOTICE TO PURCHASERS: The information provided is the representation of the Owners and is based upon the actual, knowledge of Owners as of the date noted. Disclosure by the Owners is not a substitute for an inspection by an independent home inspection company, and you may wish to obtain such an inspection. The information contained in this statement is not a warranty by the Owners as to the condition of the property of which the Owners have no knowledge or other conditions of which the Owners have no actual knowledge.

How long have you owned the property? 9-10

Property System: Water, Sewage, Heating & Air Conditioning (Answer all that apply)

Water Supply [X] Public [ ] Well [ ] Other
Sewage Disposal [X] Public [ ] Septic System approved for (# bedrooms) Other Type
Garbage Disposal [X] Yes [ ] No
Dishwasher [X] Yes [ ] No
Heating [ ] Oil [X] Natural Gas [ ] Electric [ ] Heat Pump Age [ ] Other
Air Conditioning [ ] Oil [ ] Natural Gas [X] Electric [ ] Heat Pump Age [ ] Other
Hot Water [ ] Oil [X] Natural Gas [ ] Electric Capacity Age [ ] Other



**Please indicate your actual knowledge with respect to the following:**

1. Foundation: Any settlement or other problems?  Yes  No  Unknown

Comments: \_\_\_\_\_

2. Basement: Any leaks or evidence of moisture?  Yes  No  Unknown  Does Not Apply

Comments: \_\_\_\_\_

3. Roof: Any leaks or evidence of moisture?  Yes  No  Unknown

Type of roof: Shingle Age: unknown

Is there any existing fire retardant treated plywood?  Yes  No  Unknown

Comments: \_\_\_\_\_

4. Other Structural Systems, including Exterior Walls and Floors:

Comments: \_\_\_\_\_

Any Defects (structural or otherwise)?  Yes  No  Unknown

Comments: \_\_\_\_\_

5. Plumbing System: Is the system in operating condition?  Yes  No  Unknown

Comments: \_\_\_\_\_

6. Heating Systems: Is heat supplied to all finished rooms?  Yes  No  Unknown

Comments: replaced in 2016

Is the system in operating condition?  Yes  No  Unknown

Comments: \_\_\_\_\_

7. Air Conditioning System: Is cooling supplied to all finished rooms?  Yes  No  Unknown  Does Not Apply

Comments: replaced in 2016

Is the system in operating condition?  Yes  No  Unknown  Does Not Apply

Comments: \_\_\_\_\_

8. Electric Systems: Are there any problems with electrical fuses, circuit breakers, outlets or wiring?  Yes  No  Unknown

Comments: heavy up in 2014

8A. Will the smoke detectors provide an alarm in the event of a power outage?  Yes  No

Are the smoke detectors over 10 years old?  Yes  No

If the smoke alarms are battery operated, are they sealed, tamper resistant units incorporating a silence/hush button, which use long-life batteries as required in all Maryland Homes by 2018?  Yes  No

Comments: \_\_\_\_\_

9. Septic Systems: Is the septic system functioning properly?  Yes  No  Unknown  Does Not Apply  
When was the system last pumped? Date: \_\_\_\_\_  Unknown

Comments: \_\_\_\_\_

10. Water Supply: Any problem with water supply?  Yes  No  Unknown

Comments: \_\_\_\_\_

Home Water Treatment System:  Yes  No  Unknown

Comments: \_\_\_\_\_

Fire Sprinkler System:  Yes  No  Unknown  Does Not Apply

Comments: \_\_\_\_\_

Are the systems in operating condition?  Yes  No  Unknown

Comments: \_\_\_\_\_

11. Insulation:

In exterior walls?  Yes  No  Unknown

In ceiling/attic?  Yes  No  Unknown

In any other areas?  Yes  No  Where: \_\_\_\_\_

Comments: \_\_\_\_\_

12. Exterior Drainage: Does water stand on the property for more than 24 hours after a heavy rain?

Yes  No  Unknown

Comments: \_\_\_\_\_

Are gutters and downspouts in good repair?  Yes  No  Unknown

Comments: \_\_\_\_\_

13. Wood-destroying insects: Any infestation and/or prior damage:

Yes  No  Unknown

Comments: \_\_\_\_\_

Any treatments or repairs?  Yes  No  Unknown

Any warranties?  Yes  No  Unknown

Comments: \_\_\_\_\_

14. Are there any hazardous or regulated materials (including, but not limited to licensed landfills, asbestos, radon gas, lead-based paint, underground storage tanks, or other contamination) on the property?

If yes, specify below.

Yes  No  Unknown

Comments: \_\_\_\_\_

15. If the property relies on the combustion of a fossil fuel for heat, ventilation, hot water, or clothes dryer operation, is a carbon monoxide alarm installed in the property?

Yes  No  Unknown

Comments: \_\_\_\_\_

16. Are there any zone violations, nonconforming uses, violation of building restrictions or setback requirements or any recorded or unrecorded easement, except for utilities, on or affecting the property?

If yes, specify below.

Yes  No  Unknown

Comments: \_\_\_\_\_

16A. If you or a contractor have made improvements to the property, were the required permits pulled from the county or local permitting office?

Yes  No  Does Not Apply  Unknown

Comments: \_\_\_\_\_

17. Is the property located in a flood zone, conservation area, wetland area, Chesapeake Bay critical area or Designated Historic District?

Yes  No  Unknown If yes, specify below.

Comments: \_\_\_\_\_

18. Is the property subject to any restriction imposed by a Homeowners Association or any other type of community association?

Yes  No  Unknown If yes, specify below.

Comments: \_\_\_\_\_

19. Are there any other material defects, including latent defects, affecting the physical condition of the property?

Yes  No  Unknown

Comments: \_\_\_\_\_

NOTE: Owner(s) may wish to disclose the condition of other buildings on the property on a separate RESIDENTIAL PROPERTY DISCLOSURE STATEMENT.

The owner(s) acknowledge having carefully examined this statement, including any comments, and verify that is complete and accurate as of the date signed. The owner(s) further acknowledge that they have been informed of their rights and obligations under §10-702 of the Maryland Real Property Article.

Owner *Emily A. Hiddell*

Date 8/7/18

Owner *[Signature]*

Date 8/9/2018

The purchaser(s) acknowledge receipt of a copy of this disclosure statement and further acknowledge that they have been informed of their rights and obligations under §10-702 of the Maryland Real Property Article.

Purchaser \_\_\_\_\_

Date \_\_\_\_\_

Purchaser \_\_\_\_\_

Date \_\_\_\_\_



## MARYLAND RESIDENTIAL PROPERTY DISCLAIMER STATEMENT

NOTICE TO OWNER(S): Sign this statement only if you elect to sell the property without representation and warranties as to its condition, except as otherwise provided in the contract of sale and in the listing of latent defects set forth below; otherwise, complete and sign the RESIDENTIAL PROPERTY DISCLOSURE STATEMENT.

Except for the latent defects listed below, the undersigned owner(s) of the real property make no representations or warranties as to the condition of the real property or any improvements thereon, and the purchaser will be receiving the real property "as is" with all defects, including latent defects, which may exist, except as otherwise provided in the real estate contract of sale. The owner(s) acknowledge having carefully examined this statement and further acknowledge that they have been informed of their rights and obligations under §10-702 of the Maryland Real Property Article.

The owner(s) has actual knowledge of the following latent defects:

Owner \_\_\_\_\_ Date \_\_\_\_\_

Owner \_\_\_\_\_ Date \_\_\_\_\_

The purchaser(s) acknowledge receipt of a copy of this disclaimer statement and further acknowledge that they have been informed of their rights and obligations under §10-702 of the Maryland Real Property Article.

Purchaser \_\_\_\_\_ Date \_\_\_\_\_

Purchaser \_\_\_\_\_ Date \_\_\_\_\_



**Regulations, Easements and Assessments (REA) Disclosure and Addendum**  
*(Required for all Listing Agreements and Sales Contracts in Montgomery County)*

The Contract of Sale dated \_\_\_\_\_, Address 11402 Fair oak Drive,  
 City Silver Spring, State MD Zip 20902 between  
 Seller Michael K Liddel Emily Liddel and  
 Buyer \_\_\_\_\_

is hereby amended by the incorporation of this Addendum, which shall supersede any provisions to the contrary in the Contract.

**Notice to Seller and Buyer:** This Disclosure/Addendum to be completed by the Seller shall be available to prospective buyers prior to making a purchase offer and will become a part of the sales contract for the sale of the Property. The information contained herein is the representation of the Seller. The content in this form is not all-inclusive, and the Paragraph headings of this Agreement are for convenience and reference only, and in no way define or limit the intent, rights or obligations of the parties. Please be advised that web site addresses, personnel and telephone numbers do change and GCAAR cannot confirm the accuracy of the information contained in this form. When in doubt regarding the provisions or applicability of a regulation, easement or assessment, information should be verified with the appropriate government agency. Further information may be obtained by contacting staff and web sites of appropriate authorities:

- **Montgomery County Government**, 101 Monroe Street, Rockville, MD, 20850. Main Telephone Number: 311 or 240-777-0311 (TTY 240-251-4850). Web site: [www.MC311.com](http://www.MC311.com)
- **Maryland-National Capital Area Park and Planning Commission (M-NCPPC)**, 8787 Georgia Avenue, Silver Spring, MD, 20910. Main number: 301-495-4600. Web site: [www.mc-mncppc.org](http://www.mc-mncppc.org)
- **City of Rockville**, City Hall, 111 Maryland Ave, Rockville, MD 20850. Main telephone number: 240-314-5000. Web site: [www.rockvillemd.gov](http://www.rockvillemd.gov)

1. **DISCLOSURE/DISCLAIMER STATEMENT:** A property owner may be exempt from Maryland Residential Property Disclosure Act as defined in the Maryland Residential Property Disclosure and Disclaimer Statement. Is Seller exempt from the Maryland Residential Property Disclosure Act?  Yes  No . If no, see attached Maryland Residential Disclosure and Disclaimer Statement. If yes, reason for exemption: \_\_\_\_\_.
2. **SMOKE DETECTORS:** Pursuant to Montgomery County Code, the Seller is required to have working smoke alarms. Requirements for the location of the alarms vary according to the year the Property was constructed. For a matrix of the requirements see: [www.montgomerycountymd.gov/mcfrs-info/resources/files/laws/smokealarmmatrix\\_2013.pdf](http://www.montgomerycountymd.gov/mcfrs-info/resources/files/laws/smokealarmmatrix_2013.pdf). In addition, Maryland law requires the following disclosure: This residential dwelling unit contains alternating current (AC) electric service. In the event of a power outage, an alternating current (AC) powered smoke detector will NOT provide an alarm. Therefore, the Buyer should obtain a dual-powered smoke detector or a battery-powered smoke detector. **Maryland law requires by 2018 the replacement of all BATTERY-ONLY operated smoke alarms with tamper resistant units incorporating a silence/hush button and long-life batteries.**
3. **MODERATELY-PRICED DWELLING UNIT:** Is the Property part of the Moderately-Priced Dwelling Unit Program in Montgomery County, the City of Rockville, or the City of Gaithersburg?  Yes  No. If yes, Seller shall indicate month and year of initial offering: \_\_\_\_\_. If initial offering is after March 20, 1989, the prospective Buyer and Seller should contact the appropriate jurisdictional agency to ascertain the legal buying and selling restrictions on the Property.

© 2017 The Greater Capital Area Association of REALTORS®, Inc.  
 This Recommended Form is property of the Greater Capital Area Association of REALTORS®, Inc. and is for use by members only.  
 Previous editions of this Form should be destroyed.

4. **RADON DISCLOSURE:** Effective October 1, 2016, a radon test must be performed before Settlement of a "Single Family Home" in accordance with Montgomery County Code Section 40-13C (see <http://www.montgomerycountymd.gov/dep/air/radon.html> for details) A **Single Family Home means a single family detached or attached residential building. Single Family home does not include a residential unit that is part of a condominium regime or a cooperative housing corporation.** The Seller of a Single Family Home (*unless otherwise exempt below*) is required to provide the Buyer, on or before Settlement Date, a copy of radon test results performed less than one year before Settlement Date, or to permit the Buyer to perform a radon test, but regardless, a radon test **MUST** be performed.

Is Seller exempt from the Radon Test disclosure?  Yes  No. If yes, reason for exemption:

**Exemptions:**

- a. Property is NOT a "Single Family Home".
- b. Transfer is an intra family transfer under MD Tax Property Code Section 13-207
- c. Sale is by a lender or an affiliate or subsidiary of a lender that acquired the home by foreclosure or deed in lieu of foreclosure
- d. Sale is a sheriff's sale, tax sale or sale by foreclosure, partition or by a court appointed trustee.
- e. A transfer by a fiduciary in the course of the administration of a decedent's estate, guardianship, conservatorship or trust.
- f. A transfer of a home to be converted by the buyer into a use other than residential or to be demolished.

If not exempt above, a copy of the radon test result is attached  Yes  No. If no, Seller will provide the results of a radon test in accordance with Montgomery County Code Section 40-13C unless the Contract includes a radon contingency. **If Buyer elects not to or fails to perform a radon test, the Seller is mandated to perform the test and provide the results to the Buyer on or before Settlement Date.**

**NOTE: In order to request Seller to remediate, a radon contingency must be included as part of the Contract.**

5. **AVAILABILITY OF WATER AND SEWER SERVICE:**

- **Existing Water and Sewer Service:** Refer to the Seller's Water Bills or contact WSSC at 301-206-4001 or City of Rockville at 240-314-8420.
- **Well and Septic Locations:** Contact the Department of Permitting Services "DPS", Well and Septic or visit <http://permittingervices.montgomerycountymd.gov/DPS/general/Home.aspx> For well and/or septic field locations, visit <http://permittingervices.montgomerycountymd.gov/DPS/online/eInformationRequest.aspx>. or for homes built before 1978, request an "as built" drawing in person using DPS's "Septic System Location Application" form. Homes built prior to 1960 may be filed on microfiche, and, if outside a subdivision, the name of the original owner may be required. An original owner's name can be found among the Land Records at the County Courthouse. Allow two weeks for the "as built" drawing.  
**Categories:** To confirm service area category, contact the Montgomery County Department of Environmental Protection ("DEP") Watershed Management Division or visit [waterworks@montgomerycountymd.gov](mailto:waterworks@montgomerycountymd.gov)

A. **Water:** Is the Property connected to public water?  Yes  No  
 If no, has it been approved for connection to public water?  Yes  No  Do not know  
 If not connected, the source of potable water, if any, for the Property is: \_\_\_\_\_

B. **Sewer:** Is the Property connected to public sewer system?  Yes  No  
 If no, answer the following questions:  
 1. Has it been approved for connection to public sewer?  Yes  No  Do not know  
 2. Has an individual sewage disposal system been constructed on Property?  Yes  No  
    Has one been approved for construction?  Yes  No  
    Has one been disapproved for construction?  Yes  No  Do not know  
 If no, explain: \_\_\_\_\_

C. **Categories:** The water and sewer service area category or categories that currently apply to the Property is/are (if known) \_\_\_\_\_ . This category affects the availability of water and sewer service as follows (if known) \_\_\_\_\_ .

**D. Recommendations and Pending Amendments (if known):**

1. The applicable master plan contains the following recommendations regarding water and sewer service to the Property: \_\_\_\_\_
2. The status of any pending water and sewer comprehensive plan amendments or service area category changes that would apply to the Property: \_\_\_\_\_

**E. Well and Individual Sewage System:** When a Buyer of real property that is located in a subdivision on which an individual sewage disposal system has been or will be installed receives the copy of the recorded subdivision plat, the Buyer must confirm in writing by signing said Plat that the Buyer has received and reviewed the Plat, including any restrictions on the location of initial and reserve wells, individual sewage disposal systems, and the buildings to be served by any individual sewage disposal system.

By signing below, the Buyer acknowledges that, prior to signing the Contract, the Seller has provided the information referenced above, or has informed the Buyer that the Seller does not know the information referenced above; the Buyer further understands that, to stay informed of future changes in County and municipal water and sewer plans, the Buyer should consult the County Planning Board or any appropriate municipal planning or water and sewer agency.

\_\_\_\_\_  
 Buyer Date Buyer Date

**6. CITY OF TAKOMA PARK :**

If this property is located in Takoma Park, the Takoma Park Sales Disclosure must be attached. See GCAAR Takoma Park Sales Disclosure - Notice of Tree Preservation Requirements and Rental Housing Laws.

**7. HOMEOWNER'S, CONDOMINIUM OR COOPERATIVE ASSOCIATION ASSESSMENTS :** The Property is located in a  Homeowners Association with mandatory fees (HOA) (refer to GCAAR HOA Seller Disclosure / Resale Addendum for MD , attached), and/or  Condominium Association (refer to GCAAR Condominium Seller Disclosure / Resale Addendum for MD , attached) and/or  Cooperative (refer to GCAAR Co-operative Seller Disclosure / Resale Addendum for MD & DC, attached) and/or  Other (ie: Homeowners Association/ Civic Association WITHOUT dues):

**8. UNDERGROUND STORAGE TANK :** For information regarding Underground Storage Tanks and the procedures for their removal or abandonment, contact the Maryland Department of the Environment or visit [www.mde.state.md.us](http://www.mde.state.md.us)  
 Does the Property contain an UNUSED underground storage tank?  Yes  No  Unknown. If yes, explain when, where and how it was abandoned: \_\_\_\_\_

**9. DEFERRED WATER AND SEWER ASSESSMENT:**

**A. Washington Suburban Sanitary Commission (WSSC) or Local Jurisdiction**

Are there any potential Front Foot Benefit Charges (FFBC) for which the buyer may become liable which do not appear on the attached property tax bills?  Yes  No If yes, EITHER  the Buyer agrees to assume the future obligations and pay future annual assessments in the amount of \$ \_\_\_\_\_, OR  Buyer is hereby advised that a schedule of charges has not yet been established by the water and sewer authority, OR  a local jurisdiction has adopted a plan to benefit the property in the future.

**B. Private Utility Company**

Are there any deferred water and sewer charges paid to a Private Utility Company which do NOT appear on the attached property tax bills?  Yes  No. If yes, complete the following:

**EFFECTIVE OCTOBER 1, 2016: NOTICE REQUIRED BY MARYLAND LAW REGARDING DEFERRED WATER AND SEWER CHARGES**

This property is subject to a fee or assessment that purports to cover or defray the cost of installing or maintaining during construction all or part of the public water or wastewater facilities constructed by the developer. This fee or assessment is \$ \_\_\_\_\_ payable annually in \_\_\_\_\_ (month)

until \_\_\_\_\_ (date) to \_\_\_\_\_ (name and address)  
(hereafter called "lienholder"). There may be a right of prepayment or a discount for early prepayment, which may be ascertained by contacting the lienholder. This fee or assessment is a contractual obligation between the lienholder and each owner of this property, and is not in any way a fee or assessment imposed by the county in which the property is located.

If a Seller subject to this disclosure fails to comply with the provisions of this section:

- (1) Prior to Settlement, the Buyer shall have the right to rescind the contract and to receive a full refund of all deposits paid on account of the contract, but the right of rescission shall terminate 5 days after the seller provides the Buyer with the notice in compliance with this section
- (2) Following settlement, the Seller shall be liable to the Buyer for the full amount of any open lien or assessment.

**10. SPECIAL PROTECTION AREAS (SPA) :**

Refer to <http://www.montgomeryplanning.org/environment/spa/faq.shtm> for an explanation of the "SPA" legislation and a map detailing protected areas. To determine if a particular property (which is located close to protected areas as designated on this map) is located within the boundaries of a "SPA," contact: [spa@mncppc-mc.org](mailto:spa@mncppc-mc.org) , or call 301-495-4540

Is this Property located in an area designated as a Special Protection Area?  Yes  No. If yes, special water quality measures and certain restrictions on land uses and impervious surfaces may apply. Under Montgomery County law, Special Protection Area (SPA) means a geographic area where:

- A. Existing water resources, or other environmental features directly relating to those water resources, are of high quality or are unusually sensitive;
- B. Proposed land uses would threaten the quality or preservation of those resources or features in the absence of special water quality protection measures which are closely coordinated with appropriate land use controls. An SPA may be designated in:
  - (1) a land use plan;
  - (2) the Comprehensive Water Supply and Sewer System Plan;
  - (3) a watershed plan; or
  - (4) a resolution adopted after at least fifteen (15) days' notice and a public hearing.

The Buyer acknowledges by signing this disclosure that the Seller has disclosed to the Buyer the information contained in Sections A and B before Buyer executed a contract for the above-referenced Property. Further information is available from the staff and website of Maryland-National Capital Area Park and Planning Commission (M-NCPPC).

\_\_\_\_\_  
Buyer

\_\_\_\_\_  
Buyer

**11. PROPERTY TAXES :**

Each property in Montgomery County, MD is assessed for annual real property taxes based on several different components. A copy of the tax bill will reflect which categories and components are applicable to this Property, including, whether the Property is located in a municipality, a special taxing district, a development district, a proposed development district, and/or whether this Property is subject to a special area tax or any WSSC front foot benefit charges. Definitions and explanations of each of these categories can be obtained at the Montgomery County Department of Finance website in the "[Frequently Asked Questions](#)" section located at [www.montgomerycountymd.gov/estimatedtax](http://www.montgomerycountymd.gov/estimatedtax) and select "FAQ". Additional information relating to taxes and the assessment and appeal process can be located at [www.dat.state.md.us/sdatweb/taxassess.html](http://www.dat.state.md.us/sdatweb/taxassess.html) - this provides tax information from the State of Maryland.



**A. Current Tax Bill:** IN ACCORDANCE WITH MONTGOMERY COUNTY CODE SECTION 40-12C, THE SELLER(S) MUST ATTACH HERETO A COPY OF THE CURRENT REAL PROPERTY TAX BILL FOR THIS PROPERTY. A copy of the tax bill for this Property can be obtained at [www.montgomerycountymd.gov/apps/tax](http://www.montgomerycountymd.gov/apps/tax).

**B. Estimated Property Tax & Non-Tax Charges:** IN ADDITION, SELLER(S) ARE REQUIRED TO PROVIDE POTENTIAL BUYERS WITH THE ESTIMATED PROPERTY TAX AND NON-TAX CHARGES FOR THE FIRST FULL FISCAL YEAR OF OWNERSHIP. Information relative to this estimate, including how it was calculated and its significance to Buyers can be obtained at [www.montgomerycountymd.gov/estimatedtax](http://www.montgomerycountymd.gov/estimatedtax).

\_\_\_\_\_/\_\_\_\_\_  
Buyers' Initials                      Buyer acknowledges receipt of both tax disclosures.

**12. DEVELOPMENT DISTRICT DISCLOSURE - NOTICE OF SPECIAL TAX OR ASSESSMENT:**

A Development District is a special taxing district in which owners of properties pay an additional tax or assessment in order to pay for public improvements within the District. Typically, the Development District Special Tax will increase approximately 2% each July 1. For more information, please contact the Montgomery County Department of Finance. FAQ's regarding Development Districts can be viewed at [www.montgomerycountymd.gov/apps/OCP/Tax/FAQ.asp](http://www.montgomerycountymd.gov/apps/OCP/Tax/FAQ.asp). Seller shall choose one of the following:

**The Property is located in an EXISTING Development District:** Each year the Buyer of this Property must pay a special assessment or special tax imposed under Chapter 14 of the Montgomery County Code, in addition to all other taxes and assessments that are due. As of the date of execution of this disclosure, the special assessment or special tax on this Property is \$ \_\_\_\_\_ each year. A map reflecting Existing Development Districts can be obtained at [www.montgomerycountymd.gov/apps/OCP/Tax/map/Existing\\_DevDistricts.pdf](http://www.montgomerycountymd.gov/apps/OCP/Tax/map/Existing_DevDistricts.pdf).

OR

**The Property is located in a PROPOSED Development District:** Each year the Buyer of this Property must pay a special assessment or special tax imposed under Chapter 14 of the Montgomery County Code, in addition to all other taxes and assessments that are due. The estimated maximum special assessment or special tax is \$ \_\_\_\_\_ each year. A map reflecting Existing Development Districts can be obtained at [www.montgomerycountymd.gov/apps/ocp/tax/map/dev\\_districts.pdf](http://www.montgomerycountymd.gov/apps/ocp/tax/map/dev_districts.pdf).

OR

**The Property is not located in an existing or proposed Development District.**

**13. TAX BENEFIT PROGRAMS:**

The Property may currently be under a tax benefit program that has deferred taxes due on transfer or may require a legally binding commitment from Buyer to remain in the program, such as, but not limited to:

**A. Forest Conservation and Management Program (FC&MP):** Buyer is hereby notified that a property under a Maryland Forest Conservation Management Agreement (FCMA) could be subject to recapture/deferred taxes upon transfer. Is the Property under FCMA?  Yes  No. If yes, taxes assessed shall be paid by  the Buyer OR  the Seller.

**B. Agricultural Program:** Is the Property subject to agricultural transfer taxes?  Yes  No. If yes, taxes assessed as a result of the transfer shall be paid by  the Buyer OR  the Seller. Confirm if applicable to this Property at [www.dat.state.md.us/sdatweb/agtransf.html](http://www.dat.state.md.us/sdatweb/agtransf.html).

**C. Other Tax Benefit Programs:** Does the Seller have reduced property taxes from any government program?  Yes  No. If yes, explain: \_\_\_\_\_.



**14. RECORDED SUBDIVISION PLAT:**

Plats are available at the MNCPPC or at the Judicial Center, Room 218, 50 Maryland Avenue, Rockville, MD or at 240-777-9477. In order to obtain a plat you will be required to supply the Lot, Block, Section and Subdivision, as applicable, for the property. Plats are also available online at [http://www.montgomeryplanning.org/info/plat\\_maps.shtm](http://www.montgomeryplanning.org/info/plat_maps.shtm) or at [www.plats.net](http://www.plats.net). Buyers shall check **ONE** of the following:

\_\_\_\_\_/\_\_\_\_\_  
Buyers' Initials

<p><input type="checkbox"/> <b>A. Unimproved Lot and New Construction</b> If the Property is an unimproved lot or a newly constructed house being sold for the first time, the Buyer shall be provided a copy of the recorded subdivision plat prior to entering into a contract. <b>Buyer hereby acknowledges receipt of a copy of the recorded subdivision plat.</b></p> <p><b>OR</b></p> <p><input type="checkbox"/> <b>B. Resale/Acknowledged Receipt</b> If the Property is <b>not</b> an unimproved lot or a newly constructed house (i.e. resale), the Buyer may, in writing, waive receipt of a copy of such plat at the time of execution of the Contract, but shall, prior to or at the time of Settlement, be provided with a copy of the subdivision plat. The subdivision plat is not intended as a substitute for examination of title and does not show every restriction and easement. <b>Buyer hereby acknowledges receipt of a copy of the recorded subdivision plat.</b></p> <p><b>OR</b></p> <p><input type="checkbox"/> <b>C. Resale/Waived Receipt:</b> For Resale properties only, Buyer hereby waives receipt of a copy of such plat at time of execution of contract, but shall, prior to or at the time of Settlement, be provided a copy of the subdivision plat.</p>
--

**15. AGRICULTURAL RESERVE DISCLOSURE NOTICE:**

This Property  is  is not subject to the Agricultural RESERVE Disclosure Notice requirements. These disclosures are contained in GCAAR Agricultural Zone Disclosure Notice, which must be provided to potential buyers prior to entering into a contract for the purchase and sale of a property that is subject to this Agricultural Reserve Disclosure requirement. Additional information can be obtained at [http://www.mcmaps.org/notification/agricultural\\_lands](http://www.mcmaps.org/notification/agricultural_lands).

**16. NOTICE CONCERNING CONSERVATION EASEMENTS:** This property  is  is not subject to a Conservation Easement. See GCAAR Conservation Easements Addendum. See [www.montgomeryplanning.org/environment/forest/easements/easement\\_tool.shtm](http://www.montgomeryplanning.org/environment/forest/easements/easement_tool.shtm) for easement locator map.

**17. GROUND RENT:**

This property  is  is not subject to Ground Rent. See Property Subject to Ground Rent Addendum.

**18. HISTORIC PRESERVATION:**

Check questionable properties' status with the Montgomery County Historic Preservation Commission (301-563-3400) or go to <http://www.montgomeryplanning.org/historic/index.shtm>, to check applicability. buyers of property located in the City of Rockville should be advised that structures that are 50 years old or older, or which may be otherwise significant according to criteria established by the Rockville Historic District Commission, should be notified prior to purchase that demolition and building permit applications for substantial alteration will trigger an evaluation and approval process. This process may result in the property being designated a historic site, and if so, any exterior alterations must be reviewed and approved.

© 2017 The Greater Capital Area Association of REALTORS®, Inc.  
This Recommended Form is property of the Greater Capital Area Association of REALTORS®, Inc. and is for use by members only.  
Previous editions of this Form should be destroyed.

- a. **City of Rockville** Potential buyers of property located in the City of Rockville should be advised that structures that are 50 years old or older, or which may be otherwise significant according to criteria established by the Rockville Historic District Commission, should be notified prior to purchase that demolition and building permit applications for substantial alteration will trigger an evaluation and approval process. This process may result in the property being designated a historic site, and if so, any exterior alterations must be reviewed and approved.
- b. **City of Gaithersburg** Montgomery County Code §40-12A has been adopted by the City of Gaithersburg at City Code §2-6.
- c. **Other:** Contact the local municipality to verify whether the Property is subject to any additional local ordinance

Has the Property been designated as an historic site in the master plan for historic preservation?  Yes  No.  
 Is the Property located in an area designated as an historic district in that plan?  Yes  No.  
 Is the Property listed as an historic resource on the County location atlas of historic sites?  Yes  No.  
 Seller has provided the information required of Sec 40-12A as stated above, and the Buyer understands that special restrictions on land uses and physical changes may apply to this Property. To confirm the applicability of this County Code (Sec 40-12A) and the restrictions on land uses and physical changes that may apply, contact the staff of the County Historic Preservation Commission, 301-563-3400. If the Property is located within a local municipality, contact the local government to verify whether the Property is subject to any additional local ordinances

\_\_\_\_\_  
 Buyer

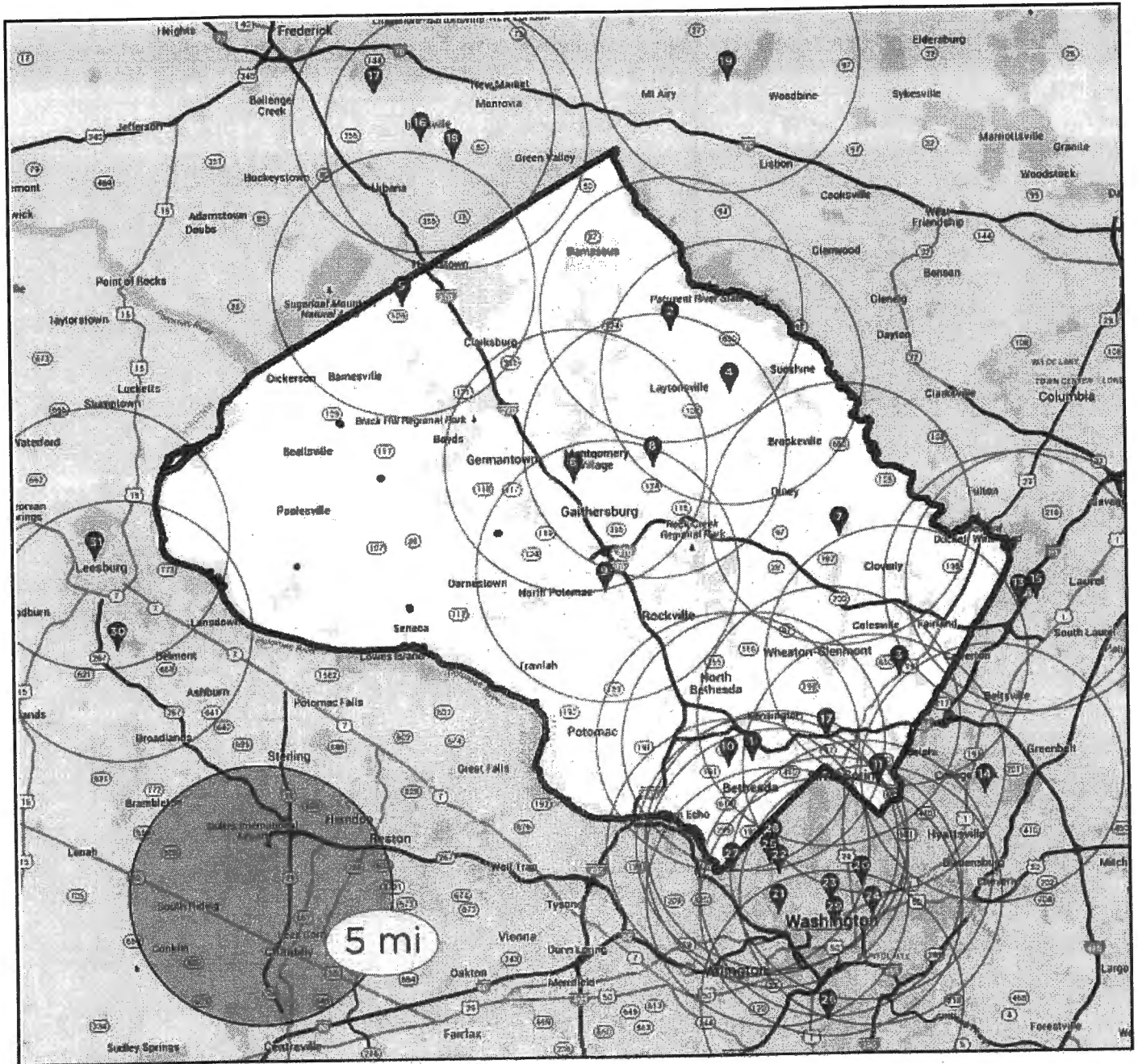
\_\_\_\_\_  
 Buyer

**19. MARYLAND FOREST CONSERVATION LAWS:**

**A. Forest Conservation Law:** The Buyer is notified that the cutting, clearing, and grading of more than 5,000 square feet of forest or any champion tree on the Property is subject to the requirements of the **Forest Conservation Law**. The Buyer is required to comply with the Forest Conservation Law, Chapter 22A of the Montgomery County Code. In order to assure compliance with the law, the Buyer is notified of the need to contact the **Countywide Environmental Planning Division** of the Maryland-National Capital Park and Planning Commission (**M-NCPPC**), whether it means obtaining a written exemption from the Forest Conservation Laws from **M-NCPPC** or obtaining approval of a Natural Resource Inventory/Forest Stand Delineation Plan, Forest Conservation Plan, or Tree Save Plan prior to cutting, clearing, and grading of more than 5,000 square feet of forest, obtaining a grading or sediment control permit, or developing the Property. Further, Seller represents and warrants that no activities have been undertaken on the Property in violation of the Forest Conservation Law and that if such activities have occurred in violation of the applicable law, that Seller has paid all of the penalties imposed and taken all of the corrective measures requested by **M-NCPPC**.

**B. Forest Conservation Easements:** Seller represents and warrants that the Property  is  is not currently subject to a recorded Category I or Category II Forest Conservation Easement, Management Agreement or an approved Forest Conservation Plan, Tree Save Plan, or any other plan requiring the protection of natural areas, or any other pending obligation binding the owner of the Property under Forest Conservation Law requirements. If the Property is encumbered by any such easement or plan, attach a copy of the plat or recorded document (if available).

**20. AIRPORTS AND HELIPORTS :** The following list of airports and heliports includes those in Montgomery County and the surrounding area that may be within a five-mile radius of the Property. This list was compiled from data provided by the Washington Airports District Office of the Federal Aviation Administration and was current as of 6/1/2015. Buyer should be aware of the fact that most properties in Montgomery County are within five (5) miles of an airport or heliport installation. Refer to the FAA website for a current list:  
[http://www.faa.gov/airports/airport\\_safety/airportdata\\_5010](http://www.faa.gov/airports/airport_safety/airportdata_5010).



**MONTGOMERY COUNTY**

1. **Walter Reed National Medical Center Heliport**, 8901 Rockville Pike, Bethesda, MD 20889
2. **Davis Airport**, 7200 Hawkins Creamery Road, Laytonsville, MD 20879
3. **Dow Jones & Company, Inc.**, 11501 Columbia Pike, Silver Spring, MD 20904
4. **Federal Support Center Heliport**, 5321 Riggs Road, Gaithersburg, MD 20882
5. **Flying M Farms**, 24701 Old Hundred Road, Comus, MD 20842
6. **IBM Corporation Heliport**, 18100 Frederick Avenue, Gaithersburg, MD 20879
7. **Maryland State Police Heliport**, 16501 Norwood Road, Sandy Spring, MD 20860

© 2017 The Greater Capital Area Association of REALTORS®, Inc.  
 This Recommended Form is property of the Greater Capital Area Association of REALTORS®, Inc. and is for use by members only.  
 Previous editions of this Form should be destroyed.

8. **Montgomery County Airpark**, 7940 Airpark Road, Gaithersburg, MD 20879
9. **Shady Grove Adventist Hospital**, 9901 Medical Center Drive, Rockville, MD 20850
10. **Suburban Hospital**, 8600 Old Georgetown Road, Bethesda, MD 20814
11. **Washington Adventist Hospital**, 7600 Carroll Avenue, Takoma Park, MD 20912
12. **Holy Cross Hospital**, 1500 Forest Glen Road, Silver Spring, MD, 20910
13. **Holy Cross Germantown**, 19801 Observation Dr. Germantown, MD 20876

**PRINCE GEORGE'S COUNTY**

14. **Citizens Bank Helpad**, 14401 Sweitzer Lane, Laurel, MD 20707
15. **College Park**, 1909 Cpl Frank Scott Drive, College Park, MD 20740
16. **The Greater Laurel Beltsville Hospital**, 7100 Contec Road, Laurel, MD 20707

**FREDERICK COUNTY**

17. **Faux-Burhams Airport**, 9401 Ball Road, Ijamsville, MD 21754
18. **Ijamsville Airport**, 9701 C. Reichs Ford Road, Ijamsville, MD 21754
19. **Stol-Crest Airfield**, 3851 Price's Distillery Road, Urbana, MD 21754

**CARROLL COUNTY**

20. **Walters Airport**, 7017 Watersville Road, Mt. Airy, MD 21771

**DISTRICT OF COLUMBIA**

21. **Children's National Medical Center**, 111 Michigan Avenue, NW, 20010  
**Washington Hospital Center**, 110 Irving Street, NW, 20010
22. **Georgetown University Hospital**, 3800 Reservoir Road, NW, 20007
23. **Metropolitan Police, Dist. 2**, 3320 Idaho Avenue, NW, 20007
24. **Metropolitan Police, Dist. 3**, 1620 V Street, NW, 20007
25. **Michael R. Nash**, 50 Florida Avenue, NE 20002
26. **National Presbyterian Church**, 4101 Nebraska Avenue, NW, 20016
27. **Sibley Memorial Hospital**, 5255 Loughboro Road, NW, 20016
28. **Stewart Office Pad**, Steuart Petroleum Co., 4640 40th Street, NW, 20016
29. **Washington Post**, 1150 15th Street, NW, 20017

**VIRGINIA**

30. **Ronald Reagan Washington National Airport**, Arlington County 20001
31. **Leesburg Executive**, 1001 Sycolin Road, Leesburg, 22075
32. **Loudoun Hospital Center**, 224 Cornwall, NW, Leesburg, 22075



21. **ENERGY EFFICIENCY DISCLOSURE NOTICE**: Before signing a contract for the sale of a single-family home (single-family attached, including condominiums or detached residential building), Sellers of Montgomery County properties must provide Buyers with the following:

**A. Information Disclosure** Information about home energy efficiency improvements, including the benefit of conducting a home energy audit. Buyers should visit the following websites for this information:

- [http://gcaar.com/news\\_ektid5454.aspx](http://gcaar.com/news_ektid5454.aspx)      [www.Lighterfootstep.com](http://www.Lighterfootstep.com)  
[www.Energystar.gov/homeperformance](http://www.Energystar.gov/homeperformance)      [www.Goinggreenathome.org](http://www.Goinggreenathome.org)

**B. Usage History: Has the home been owner-occupied for the immediate prior 12 months?**  Yes  No  
 If property has been owner-occupied for any part of the past 12 months Seller must provide copies of electric, gas and home heating oil bills **OR** cost and usage history for the single-family home for that time. Sellers may use **GCAAR Utility Cost and Usage History Form** to disclose the utility costs and usage history.

By signing below, Seller acknowledges he has carefully examined this form, and that the information is complete, accurate, and current to the best of his knowledge at the time of entering into a contract. Buyer agrees he has read this Addendum carefully and understands the information that has been disclosed.

 Seller	8/7/18 Date	_____ Buyer	_____ Date
 Seller	8/7/2018 Date	_____ Buyer	_____ Date

MICHAEL LIDDEL  
Address 11402 FAIROAK DR,SILVER SPRING,MD 20902

Bill Date	Electric Usage (kWh)	Electric Charges	Alternate Supplier Charges	Other Charges	Total Charges
7/26/18	1182	\$108.87	\$112.29	\$0.00	\$221.16
6/25/18	963	\$88.19	\$91.39	\$0.00	\$179.58
5/24/18	760	\$50.95	\$72.20	\$0.00	\$123.15
4/26/18	581	\$40.83	\$55.20	\$0.00	\$96.03
3/26/18	511	\$33.79	\$48.54	\$0.00	\$82.33
2/27/18	491	\$35.67	\$46.74	\$0.00	\$82.41
1/26/18	649	\$42.56	\$61.56	\$0.00	\$104.12
12/22/17	587	\$38.03	\$55.76	\$0.00	\$93.79
11/27/17	583	\$37.82	\$55.38	\$0.00	\$93.20
10/25/17	693	\$63.30	\$65.93	\$0.00	\$129.23
9/26/17	809	\$71.25	\$76.76	\$0.00	\$148.01
8/24/17	1104	\$100.51	\$104.88	\$0.00	\$205.39
7/27/17	1186	\$107.19	\$112.58	\$0.00	\$219.77

11402 Fairoak Drive

Gas Usage

Bill month	Therms used	Billing days	Average daily temperature	Bill
8/1/18	10.3	31	80	\$18.70
7/1/18	11.3	29	79.28	\$22.12
6/1/18	16.4	31	73	\$26.59
5/1/18	52.7	31	58.86	\$63.79
4/1/18	110.3	31	45.35	\$199.18
3/1/18	89.6	28	47.36	\$164.13
2/1/18	160.8	32	38.16	\$165.18
1/1/18	164.4	30	34.47	\$97.41
12/1/17	88.5	30	47.53	\$45.86
11/1/17	32	32	64.25	\$25.07
10/1/17	13.4	27	72.56	\$24.21
9/1/17	11.4	32	75.31	\$25.75
8/1/17	11.3	31	81.1	\$28.00



# MontgomeryCountyMD.GOV

Montgomery County Government



[Estimated Tax](#) | [Explanation](#) | [FAQ](#) | [Contact Us](#) | [Take Survey](#) | [Printer Friendly](#)

Printed on: 8/14/2018 5:51:28 PM



## Real Property Estimated Tax and Other Non-tax Charges a new owner will pay in the first full fiscal year of ownership

<b>ACCOUNT NUMBER:</b>		01332061	
<b>PROPERTY:</b>	<b>OWNER NAME</b>	LIDDEL MICHAEL K & EMILY LLOYD	
	<b>ADDRESS</b>	11402 FAIROAK DR SILVER SPRING , MD 20902-3137	
	<b>TAX CLASS</b>	38	
	<b>REFUSE INFO</b>	Refuse Area: R5L Refuse Unit: 1	
<b>TAX INFORMATION:</b>			
<b>TAX DESCRIPTION</b>	<b>FY18 PHASE-IN VALUE<sub>1</sub></b>	<b>FY18 RATE<sub>2</sub></b>	<b>ESTIMATED FY18 TAX/CHARGE</b>
STATE PROPERTY TAX	335,433	.1120	\$375.68
COUNTY PROPERTY TAX <sub>3</sub>	335,433	.9927	\$3,329.84
SOLID WASTE CHARGE <sub>4</sub>		385.0400	\$385.04
WATER QUALITY PROTECT CHG (SF <sub>4</sub> )			\$104.25
<b>ESTIMATED TOTAL<sub>6</sub></b>			<b>\$4,194.81</b>



REAL PROPERTY CONSOLIDATED TAX BILL

Department of Finance
Division of Treasury
255 Rockville Pike, L-15
(Monroe Street Entrance)
Rockville, MD 20850

ANNUAL BILL
TAX PERIOD 07/01/2018-06/30/2019
FULL LEVY YEAR
LEVY YEAR 2018

Hours: 8:00 a.m. - 4:30 p.m.
Mon. - Fri.

LIDDEL MICHAEL K & EMILY LLOYD
11402 FAIROAK DR
SILVER SPRING, MD 20902-3137

PRINCIPAL RESIDENCE

Table with 2 columns: BILL DATE (08/14/2018), PROPERTY DESCRIPTION (KEMP MILL EST)

Table with 7 columns: LOT, BLOCK, DISTRICT, SUB, TAX CLASS, BILL #, ACCOUNT #. Includes mortgage information for Wells Fargo.

Main tax assessment table with columns: TAX DESCRIPTION, ASSESSMENT, RATE, TAX/CHARGE. Includes totals for annual amount due: 3,502.82.

Summary boxes: CURRENT YEAR FULL CASH VALUE TAXABLE ASSESSMENT (335,433), CONSTANT YIELD RATE INFORMATION.

YOU CAN VIEW AND PAY YOUR BILL ON THE INTERNET AT www.montgomerycountymd.gov/finance

PLEASE RETAIN THE TOP PORTION FOR YOUR RECORDS.



RETURN THIS PORTION WITH PAYMENT
REAL PROPERTY CONSOLIDATED TAX BILL
TAX PERIOD 07/01/2018 - 06/30/2019
FULL LEVY YEAR

Table with 2 columns: BILL # (38118902)

Check here if your address changed & enter change on reverse side. [ ]

Make Check Payable to: Montgomery County, MD

Table with 3 columns: ACCOUNT # (01332061), LEVY YEAR (2018), AMOUNT DUE (1,751.45)

DUE SEP 30 2018
PLEASE INDICATE AMOUNT BEING PAID

Table with 2 columns: AMOUNT PAID

LIDDEL MICHAEL K & EMILY LLOYD
11402 FAIROAK DR
SILVER SPRING, MD 20902-3137

20820180381189026000017514520000000000

Real Property Data Search

Search Result for MONTGOMERY COUNTY

View Map		View GroundRent Redemption				View GroundRent Registration				
Tax Exempt:		Special Tax Recapture:								
Exempt Class:		NONE								
Account Identifier:		District - 13 Account Number - 01332061								
Owner Information										
Owner Name:		LIDDEL MICHAEL K & EMILY LLOYD				Use:		RESIDENTIAL		
Mailing Address:		11402 FAIROAK DR SILVER SPRING MD 20902-3137				Principal Residence:		YES		
						Deed Reference:		/40048/ 00220		
Location & Structure Information										
Premises Address:		11402 FAIROAK DR SILVER SPRING 20902-3137				Legal Description:		KEMP MILL EST		
Map:	Grid:	Parcel:	Sub District:	Subdivision:	Section:	Block:	Lot:	Assessment Year:	Plat No:	5486
JQ41	0000	0000		0093		26	7	2017	Plat Ref:	
Special Tax Areas:		Town:				NONE				
		Ad Valorem:								
		Tax Class:				38				
Primary Structure Built		Above Grade Living Area		Finished Basement Area		Property Land Area		County Use		
1960		1,320 SF		660 SF		7,074 SF		111		
Stories	Basement	Type		Exterior	Full/Half Bath	Garage	Last Major Renovation			
1	YES	STANDARD UNIT		FRAME	2 full/ 1 half					
Value Information										
		Base Value		Value		Phase-in Assessments				
				As of		As of		As of		
				01/01/2017		07/01/2018		07/01/2019		
Land:		167,700		167,700						
Improvements		160,200		171,500						
Total:		327,900		339,200		335,433		339,200		
Preferential Land:		0						0		
Transfer Information										
Seller: SCHWARTZ, NORMAN D & L R				Date: 09/27/2010			Price: \$345,000			
Type: ARMS LENGTH IMPROVED				Deed1: /40048/ 00220			Deed2:			
Seller:				Date:			Price:			
Type:				Deed1:			Deed2:			
Seller:				Date:			Price:			
Type:				Deed1:			Deed2:			
Exemption Information										
Partial Exempt Assessments:		Class				07/01/2018		07/01/2019		
County:		000				0.00				
State:		000				0.00				
Municipal:		000				0.00 0.00		0.00 0.00		
Tax Exempt:		Special Tax Recapture:								
Exempt Class:		NONE								
Homestead Application Information										

**Homestead Application Status:** Approved 01/19/2011

---

**Homeowners' Tax Credit Application Information**

---

**Homeowners' Tax Credit Application Status:** No Application

**Date:**

---







County: MONTGOMERY

Full Tax Record

Property Address: 11402 FAIROAK DR, SILVER SPRING MD 20902 3137

Legal Subdiv/Neighborhood: KEMP MILL ESTATES

Condo/Coop Project:

Incorporated City:

Absent Owner: No

Owner Name: MICHAEL K LIDDEL

Company Owner:

Addnl: EMILY LLOYD

Care of Name:

MAILING ADDRESS: 11402 FAIROAK DR, SILVER SPRING, MD 20902 3137

LEGAL DESCRIPTION: KEMP MILL EST

Mag/Dist #: 13

Lot: 7

Block/Square:26

Election District: 13

Legal Unit #:

Grid:

Tax Map:

Section:

Subdiv Ph:

Add Parcel Flag/#:

Map: JQ41

Map Suffix:

Suffix:

Parcel:

Sub-Parcel:

Historic ID:

Agri Dist:

Plat Folio:

Plat Liber:

Tax Fiscal Year 2017 Estimated property tax and non-tax charges in first full fiscal year of ownership.

TOTAL EST. CHARGES: \$4,208

City Tax:

Tax Year: 2017

State/County Tax: \$3,731

Refuse: \$373

Base Tax Rate: 1.12

Spec Tax Assmt: \$104

Exempt Class:

Homestd/Exempt Status:

Front Foot Fee:

Tax Class: 38

Mult. Class:

ASSESSMENT

Year Assessed

Phase-in Value

Land

Improvement

Land Use

2018

\$335,433

\$167,700

\$171,500

2017

\$331,667

\$167,700

\$160,200

2016

\$327,900

\$167,700

\$160,200

DEED

Deed Liber: 40048

Deed Folio: 220

Transfer Date

Price

Grantor

Grantee

27-Sep-2010

\$345,000

SCHWARTZ, NORMAN D & L R

LLOYD, LIDDEL MICHAEL K & EMIL

PROPERTY DESCRIPTION

Year Built: 1960

Zoning Code: R60

Census Trct/Blck: /

Irregular Lot:

Square Feet: 7,074

Acreage: 0.16

Land Use Code: Residential

Plat Liber/Folio: /

Property Card:

Property Class:R

Quality Grade: AVERAGE

Road Description:

Zoning Desc: RESIDENTIAL, ONE-FAMILY

Xfer Devel.Right:

Road Frontage:

Prop Use: RESIDENTIAL

Site Influence:

Topography:

Building Use: 1 STORY WITH BASEMENT

Sidewalk:

Lot Description:

Pavement:

STRUCTURE DESCRIPTION

Section 1

Section 2

Section 3

Section 4

Section 5

Construction:

1

1B

Story Type:

Description:

Dimensions:

Area:

217

1,320

Foundation:

Roofing: Shingle - Composite

# of Dormers:

Ext Wall: Other

Style: Standard Unit

Year Remodeled:

Stories: 1

Units: 1

Model/Unit Type: STANDARD UNIT

Total Building Area:

Living Area: 1,320

Base Sq Ft:

Patio/Deck Type:

Sq Ft:

Porch Type: Open

Sq Ft: 217

Balcony Type:

Sq Ft:

Pool Type:

Sq Ft:

Attic Type:

Sq Ft:

Roof Type:

Rooms:

Fireplace Type:

Fireplaces:

Bedrooms:

Bsmt Type: Fully Finished

Garage Type:

Full Baths: 2

Bsmt Tot Sq Ft: 1,320

Garage Const.:

Half Baths: 1

Bsmt Fin Sq Ft: 660

Garage Sq Ft:

Baths: 2.50

Bsmt Unfin Sq Ft: 660

Garage Spaces:

Other Rooms:

Air Conditioning: Combined System

Other Amenities:

Interior Floor:

Appliances:

Outbuildings:

Gas:

Heat: Forced Air

Sewer: Public

Fuel:

Electric:

Water:

Underground:

Walls:

Tax Record Updated: 17-Jul-2018





**NOTIFICATION OF DUAL AGENCY WITHIN A TEAM**

A team that provides real estate brokerage services must consist of two or more associate brokers or salespersons, or a combination of the two, who:

1. work together on a regular basis;
2. represent themselves to the public as being part of one entity; and
3. designate themselves by a collective name such as "team" or "group."

The team operates within a brokerage, and team members are supervised by a team leader as well as by the broker, and, if they work in a brokerage branch office, by the branch office manager.

The law permits one member of a team to represent the buyer and one member to represent the seller in the same transaction only if certain conditions are met. If both parties agree, the **broker** of the real estate brokerage with which the salespersons or associate brokers are affiliated, or **broker's designee** (the "dual agent") shall designate one team member as the intra-company agent for the buyer and another team member as the intra-company agent for the seller. No one else may make that designation.

**The law also requires that the buyer and seller each be notified in writing that the two agents are members of the same team, and that the team could have a financial interest in the outcome of the transaction in addition to any financial benefit obtained by selling one of the broker's own listings. THIS FORM CONSTITUTES YOUR NOTICE OF THOSE FACTS.**

Dual agency may occur only if both parties consent to it, and sign the Consent for Dual Agency form prescribed by the Real Estate Commission. If you have concerns or questions about being represented by a team member when another team member represents the other party, you should address these to the broker or branch office manager before signing the Consent form.

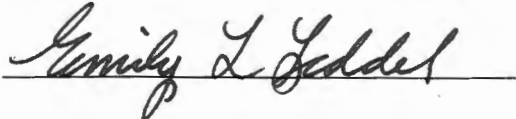
This form must be presented to the buyer and seller at the time that the real estate licensee presents the disclosure of agency relationships. For the seller, that should occur no later than when the seller signs the listing agreement. For the buyer, that should occur no later than the initial scheduled showing of property.

**ACKNOWLEDGMENT OF RECEIPT OF NOTICE**

I/we acknowledge receipt of the Notification of Agency Within a Team.



8/7/2018  
Date



8/7/2018  
Date

**North Bethesda/Rockville**

6000 Executive Boulevard N. Bethesda MD 20852

Barbara Ciment Team Of Long&foster \*

Barbara Ciment

\* (301) 468-0606





STATE OF MARYLAND  
REAL ESTATE COMMISSION

## Consent for Dual Agency

*(In this form, the word "seller" includes "landlord"; "buyer" includes "tenant"; and "purchase" or "sale" includes "lease")*

### When Dual Agency May Occur

The possibility of Dual Agency arises when:

- 1) The buyer is interested in a property listed by a real estate broker; and
- 2) The seller's agent and the buyer's agent are affiliated with the same real estate broker.

### Important Considerations Before Making a Decision About Dual Agency

A broker or the broker's designee, acting as a dual agent does not exclusively represent either the seller or buyer; there may be a conflict of interest because the interests of the seller and buyer may be different or adverse. As a dual agent, the real estate broker does not owe undivided loyalty to either the seller or buyer.

Before the buyer and seller can proceed to be represented by a broker acting as a dual agent, they must both sign Consent for Dual Agency. If the buyer has previously signed Consent for Dual Agency, the buyer must **affirm** the buyer's consent for the purchase of a particular property before an offer to purchase is presented to the seller. If the seller has previously signed Consent for Dual Agency, the seller must **affirm** the seller's consent for the sale of the property to a particular buyer before accepting an offer to purchase the property. The **affirmation** is contained on Page 2 of this form.

### Your Choices Concerning Dual Agency

In a possible dual agency situation, the buyer and seller have the following options:

1. **Consent in writing to dual agency.** If all parties consent in writing, the real estate broker or the broker's designee (the "dual agent") shall assign one real estate agent affiliated with the broker to represent the seller (the seller's "intra-company agent") and another agent affiliated with the broker to represent the buyer (the buyer's "intra-company agent"). Intra-company agents are required to provide the same services to their clients that agents provide in transactions not involving dual agency, including advising their clients as to price and negotiation strategy.
2. **Refuse to consent to dual agency.** If either party refuses to consent in writing to dual agency, the real estate broker must terminate the brokerage relationship for that particular property with the buyer, the seller, or both. If the seller's agreement is terminated, the seller must then either represent him or herself or arrange to be represented by another real estate company. If the buyer's agreement is terminated, the buyer may choose not to be represented by an agent of his or her own but simply to receive assistance from the seller's agent, from another agent in that company, or from a subagent from another company. Alternatively, the buyer may choose to enter into a written buyer agency agreement with a different broker/company.

